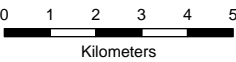


- Site Boundary
- 5 km Buffer
- 10 km Buffer
- 20 km Buffer
- Special Protection Area
- Ramsar Site
- Special Areas of Conservation
- Sites of Special Scientific Interest



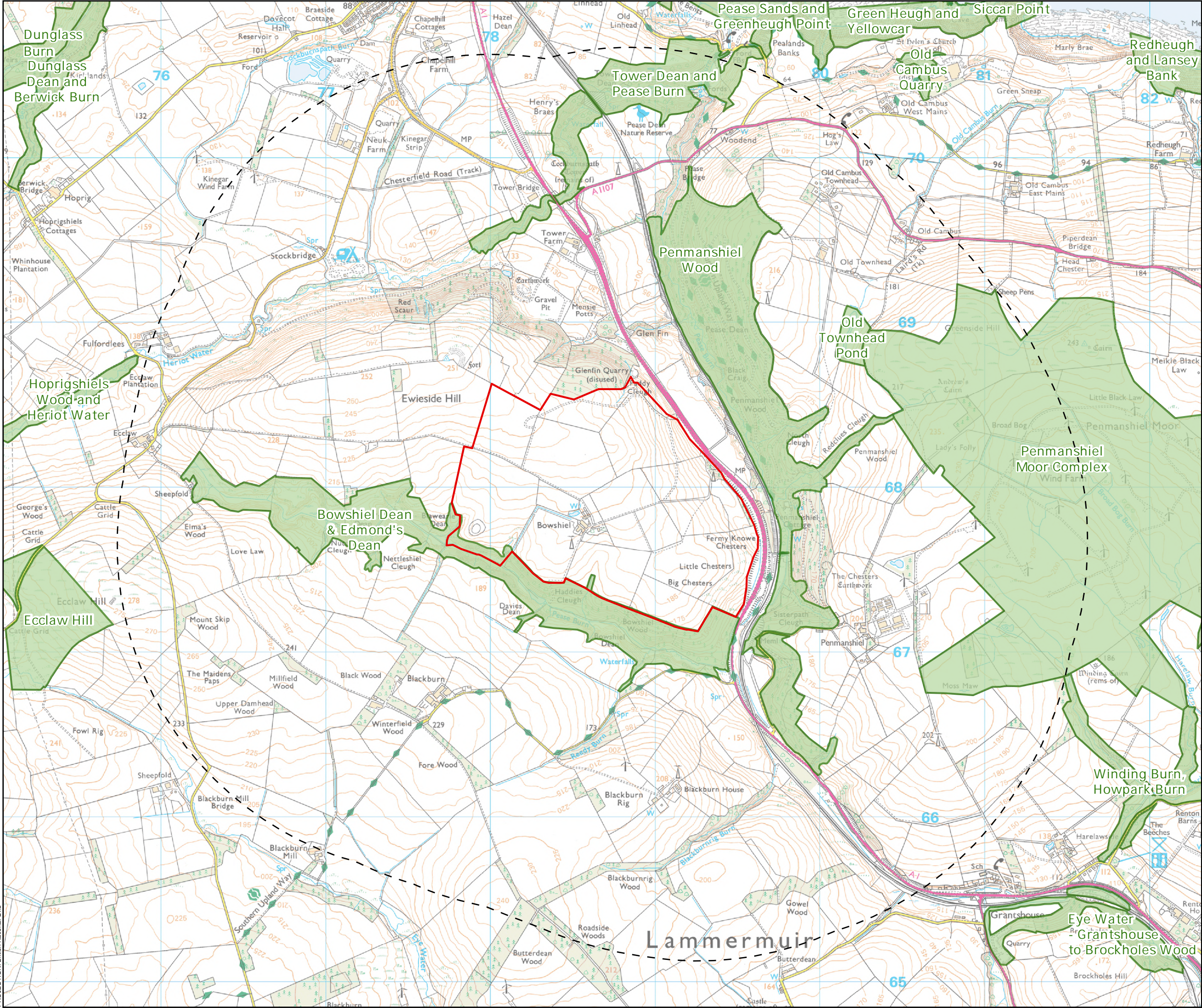
SCALE: See Scale Bar  
SIZE: A3  
PROJECT: 0733745  
DATE: 07/04/2025

VERSION: A01  
DRAWN: JS  
CHECKED: MW  
APPROVED: RO

**Bowshiel Solar Farm and BESS  
EIA Report  
Figure 8.1a  
Statutory Designated Sites**







Site Boundary

2 km Buffer

Local Nature Conservation Site

02004006008001,000

Meters

N

SCALE: See Scale Bar

SIZE: A3

PROJECT: 0733745

DATE: 07/04/2025

VERSION: A01

DRAWN: JS

CHECKED: MW

APPROVED: RO

Bowshiel Solar Farm and BESS

EIA Report

Figure 8.1b

Non-statutory Designated Sites

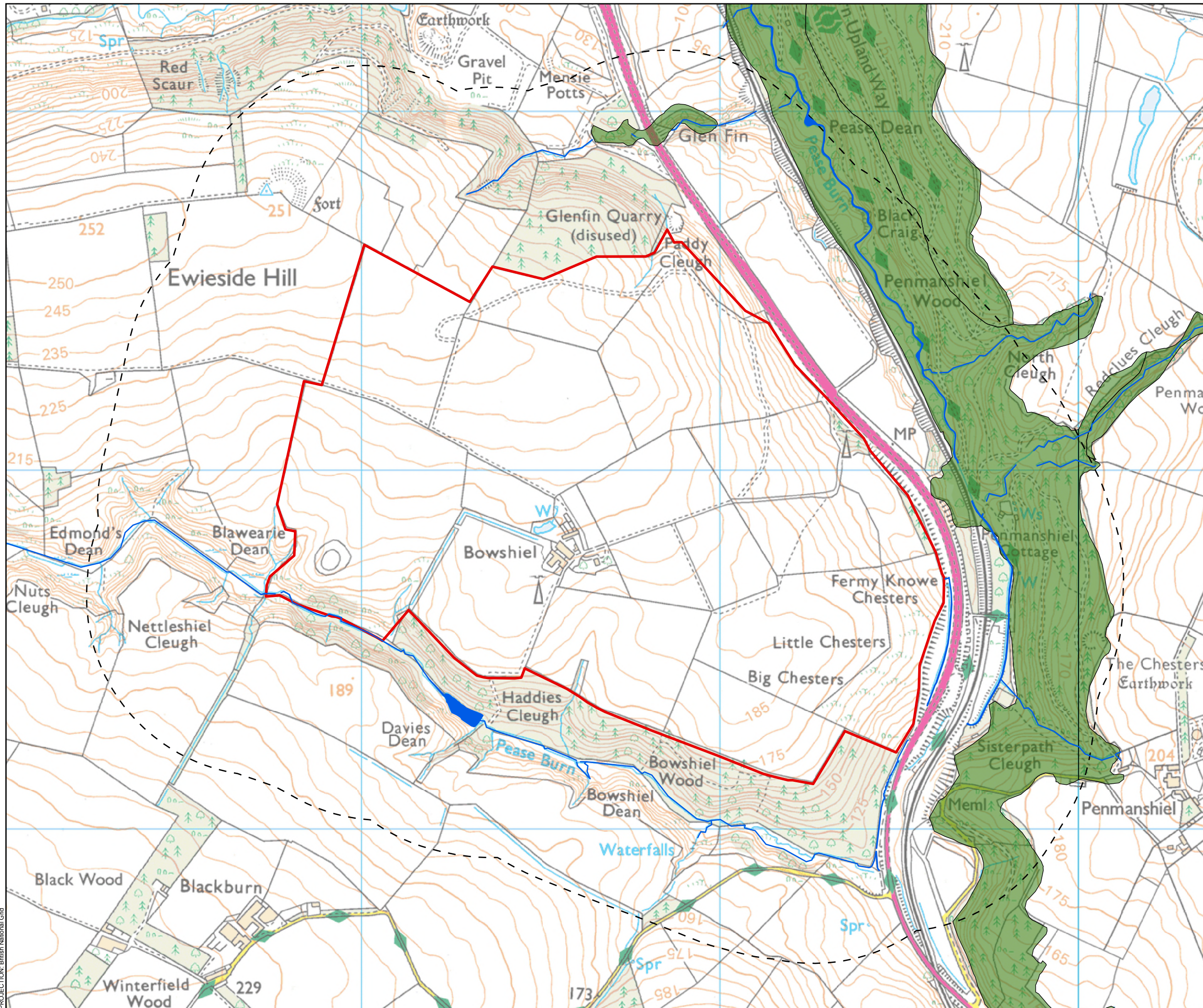
ERM

voltalia

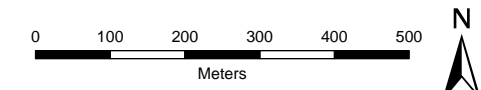
Contains public sector information licensed under the Open Government Licence v3.0, Contains OS data © Crown copyright 0000848182 2025

Path: \\UKSPRGISFS01\Data\Arcus\Projects\0733784 - Bowshiel\MAPS\0733784 - Bowshiel - EIA Figures.aprx\0733784 - Bowshiel - EC - Figure 8.1b - Non-statutory Designated Sites - A01





- Site Boundary
- 500 m Buffer
- Ancient Woodland
- Rivers



SCALE: See Scale Bar	VERSION: A01
SIZE: A3	DRAWN: RW
PROJECT: 0733745	CHECKED: MW
DATE: 07/04/2025	APPROVED: RO

**Bowshiel Solar Farm and BESS**  
**EIA Report**  
**Figure 8.2**  
**Ancient Woodland and Habitats**  
**of Principal Importance**



PROJECTION: British National Grid