



BOWSHIEL FARM

Viewpoint 4 Penmanshiel Memorial

Existing View
This view looks out across the Pease Burn valley from the open space around the memorial. Beyond the foreground trees, the A1 and passing traffic are seen in the valley bottom with hills rising sharply beyond to form the nearby skyline. Open fields occupy the skyline within one large field dropping down to the road and scrub/woodland occupying the slope to the left of this. Views in other directions are obscured by nearby rising ground and trees.

Predicted Changes to Views
During early operation, solar panels would be seen as a line in the open fields extending along the skyline over the top section of the nearby hill, with the hill slopes descending to the road remaining unchanged. Once the proposed hedgerow along this near edge of the Proposed Development matures, it would screen the lower parts of the solar panels but some would remain visible on the skyline above the hedge, along with part of the nearest inverter/transformer enclosure.

90° baseline panorama and photomontage or wireline



Drawing No:	Drawn By:	QA:	Date:
ABS-0036-VP4	ME	MF	2025-05-28
Scale:	Drawing Size:	Revision:	
1:15,000	A3	00	

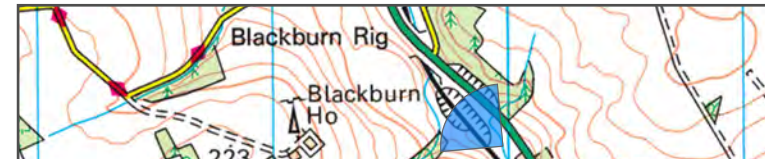
Coordinate System: OSGB36 / British National Grid





Baseline Photograph

View flat at a comfortable arm's length

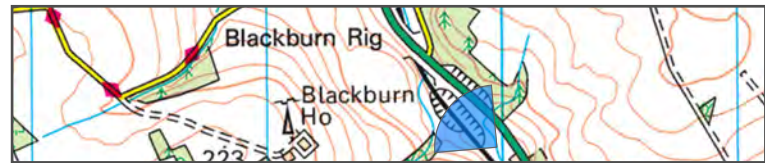


OS Reference:	380008.775 666196.366	Horizontal field of view:	90° (cylindrical projection)	Camera:	SONY ILCE-7M4	Viewpoint 4: Penmanshiel Memorial
Eye Level:	119.267 m AOD	Principal Distance:	812.5mm	Lens:	50mm	
Direction of View:	310°	Paper Size:	841 x 297 mm	Camera Height:	1.5m AGL	
Distance to Development:	419.864 m	Correct printed image size:	820 x 260 mm	Date and Time:	24/02/2025 18:47	



Photomontage - Year 1

View flat at a comfortable arm's length



OS Reference: 380008.775 666196.366
Eye Level: 119.267 m AOD
Direction of View: 310°
Distance to Development: 419.864 m

Horizontal field of view: 90° (cylindrical projection)
Principal Distance: 812.5mm
Paper Size: 841 x 297 mm
Correct printed image size: 820 x 260 mm

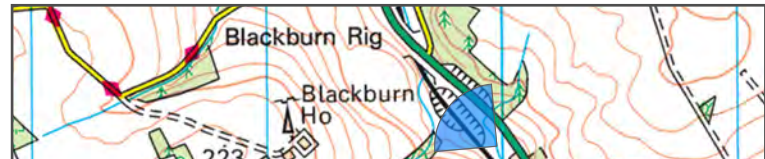
Camera: SONY ILCE-7M4
Lens: 50mm
Camera Height: 1.5m AGL
Date and Time: 24/02/2025 18:47

Viewpoint 4: Penmanshiel Memorial



Photomontage - Year 10

View flat at a comfortable arm's length



OS Reference:	380008.775 666196.366	Horizontal field of view:	90° (cylindrical projection)	Camera:	SONY ILCE-7M4	Viewpoint 4: Penmanshiel Memorial
Eye Level:	119.267 m AOD	Principal Distance:	812.5mm	Lens:	50mm	
Direction of View:	310°	Paper Size:	841 x 297 mm	Camera Height:	1.5m AGL	
Distance to Development:	419.864 m	Correct printed image size:	820 x 260 mm	Date and Time:	24/02/2025 18:47	