

BOWSHIEL FARM

Viewpoint 3 Greenside Hill

Existing View
This elevated view looks out from the path following Laird's Road, traversing the western side of Greenside Hill. It looks out across open fields that drop gently towards the incised and wooded valley of the Pease Burn beyond which the ground gently rises to low hills which form the skyline. Numerous wind farms, seen at varying distances, sit along the skyline to the far side of the valley and turbines at Penmanshiel Wind Farm are seen nearby over rising ground to the southeast.

Predicted Changes to Views
The Proposed Development would be seen in open view from this elevated position, spread out across the open fields just beyond the valley. It would be set down in the landscape, with rising ground beyond and wind turbines on the skyline drawing the eye up and past the Proposed Development. Proposed planting within and on the perimeter of panel areas would visually soften some of the edges of the Proposed Development but would not provide any notable screening from this viewpoint.

90° baseline panorama and photomontage or wireline



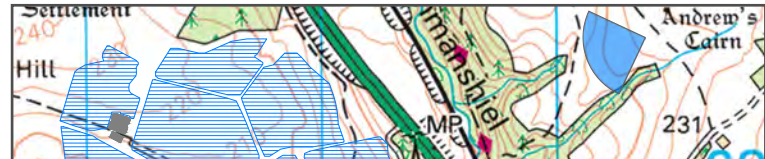
Drawing No:	Drawn By:	QA:	Date:
ABS-0036-VP3	ME	MF	2025-05-28
Scale:	Drawing Size:	Revision:	
1:15,000	A3	00	

Coordinate System: OSGB36 / British National Grid



Baseline Photograph

View flat at a comfortable arm's length



OS Reference:	380394.972 668596.271
Eye Level:	216.449 m AOD
Direction of View:	250°
Distance to Development:	1176.903 m

Horizontal field of view:	90° (cylindrical projection)
Principal Distance:	812.5mm
Paper Size:	841 x 297 mm
Correct printed image size:	820 x 260 mm

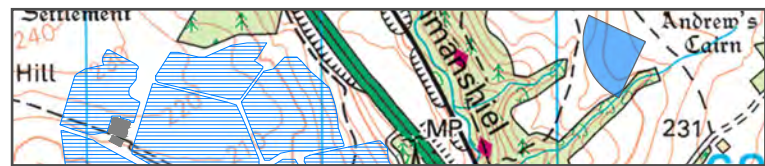
Camera:	SONY ILCE-7M4
Lens:	50mm
Camera Height:	1.5m AGL
Date and Time:	24/02/2025 17:02

Viewpoint 3: Greenside Hill



Photomontage - Year 1

View flat at a comfortable arm's length



OS Reference: 380394.972 668596.271
Eye Level: 216.449 m AOD
Direction of View: 250°
Distance to Development: 1176.903 m

Horizontal field of view: 90° (cylindrical projection)
Principal Distance: 812.5mm
Paper Size: 841 x 297 mm
Correct printed image size: 820 x 260 mm

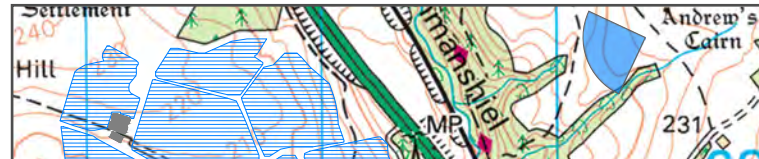
Camera: SONY ILCE-7M4
Lens: 50mm
Camera Height: 1.5m AGL
Date and Time: 24/02/2025 17:02

Viewpoint 3: Greenside Hill



Photomontage - Year 10

View flat at a comfortable arm's length



OS Reference:	380394.972 668596.271
Eye Level:	216.449 m AOD
Direction of View:	250°
Distance to Development:	1176.903 m

Horizontal field of view:	90° (cylindrical projection)
Principal Distance:	812.5mm
Paper Size:	841 x 297 mm
Correct printed image size:	820 x 260 mm

Camera:	SONY ILCE-7M4
Lens:	50mm
Camera Height:	1.5m AGL
Date and Time:	24/02/2025 17:02

Viewpoint 3: Greenside Hill