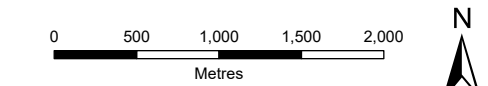


Site Boundary  
5 km Buffer of Site Boundary

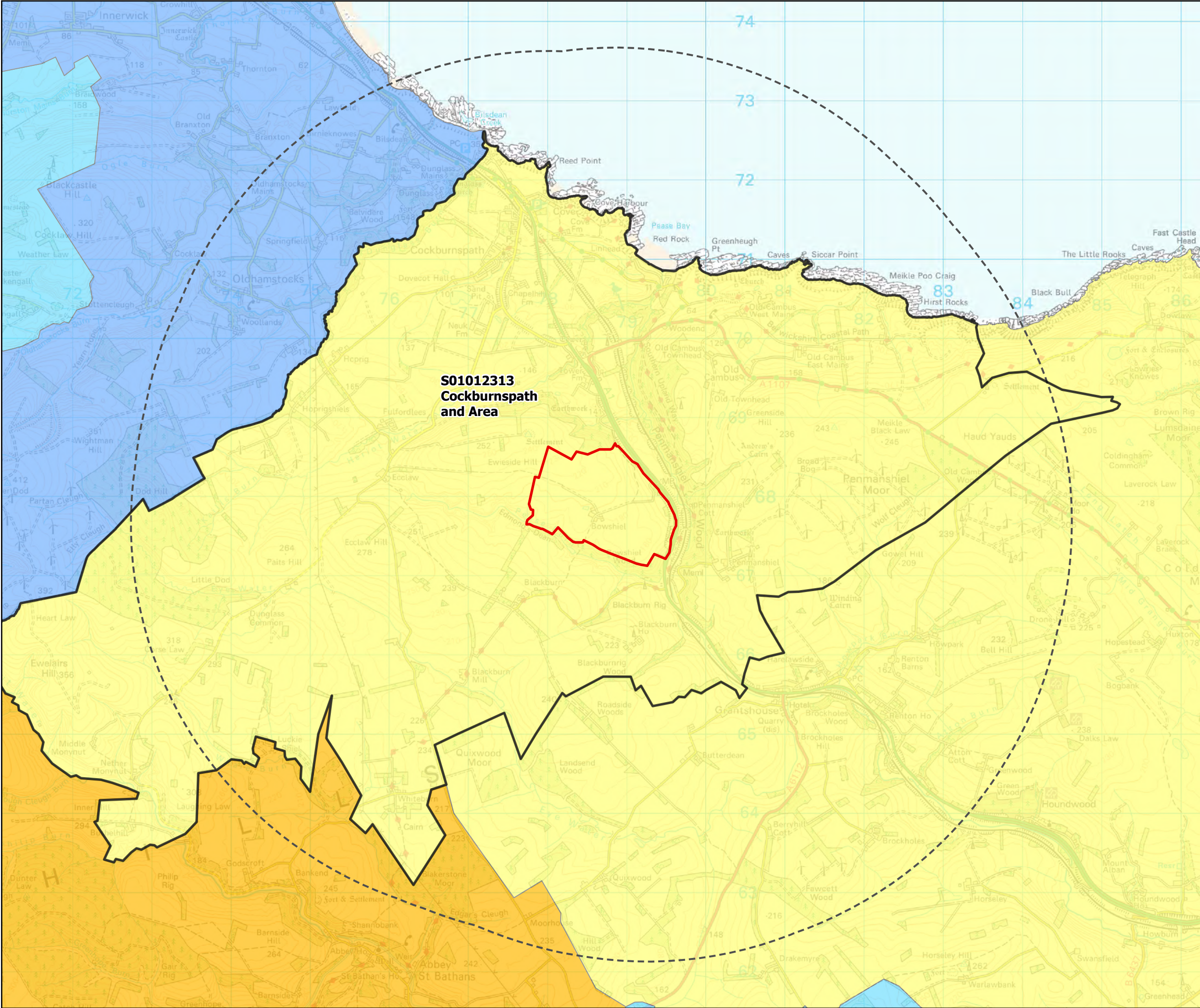


SCALE: See Scale Bar	VERSION: A01
SIZE: A3	DRAWN: RW
PROJECT: 0733745	CHECKED: CM
DATE: 13/03/2025	APPROVED: RO

**Bowsheil Solar Farm and BESS**  
**EIA Report**  
**Figure 13.1**  
**Socio-economics, Land Use, Tourism and Recreation Study Area**



PROJECTION: British National Grid



Site Boundary

5 km Buffer of Site Boundary

Scottish Index of Multiple Deprivation

Decile

1 (most deprived)

2

3

4

5

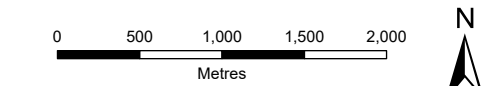
6

7

8

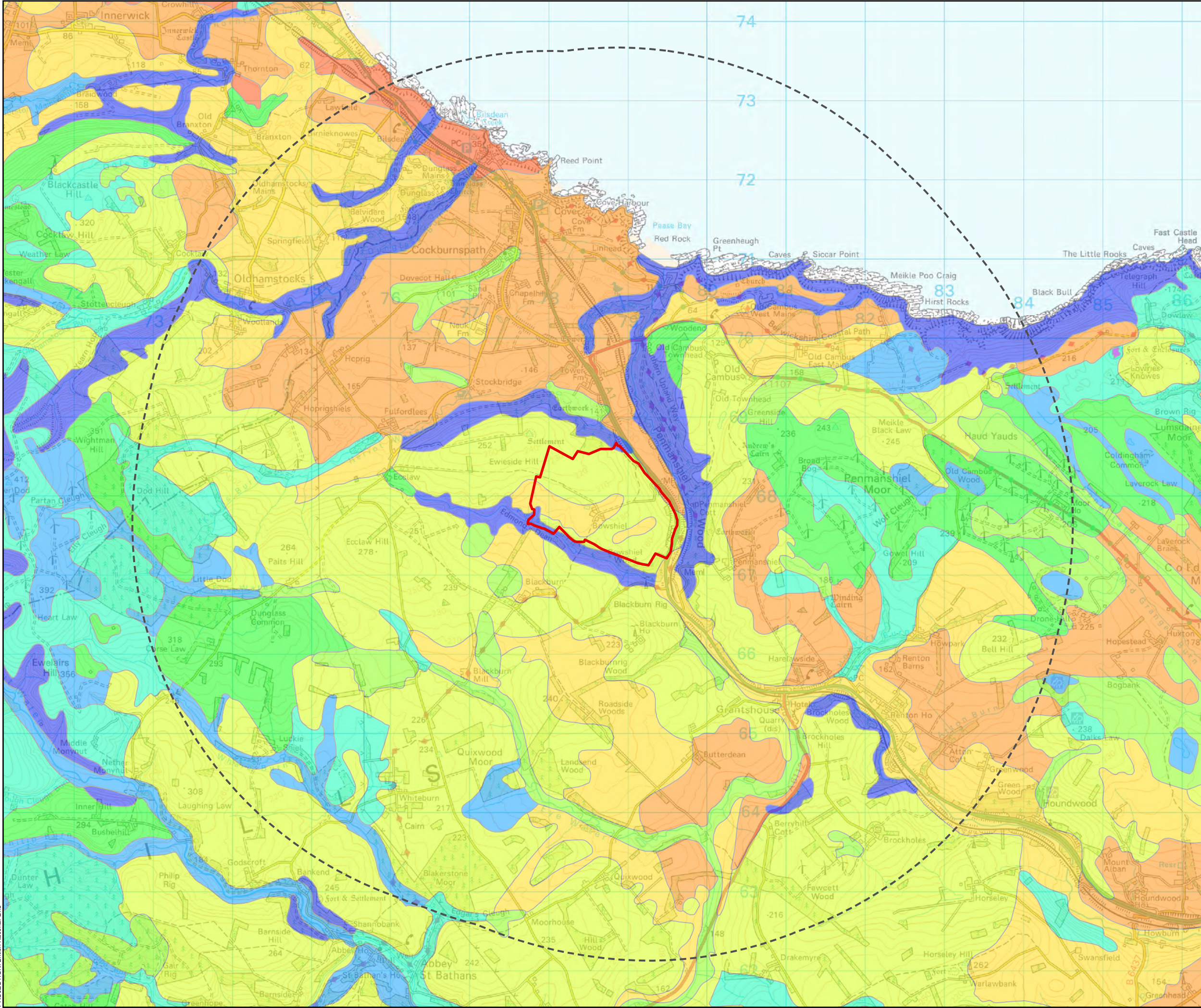
9

10 (least deprived)

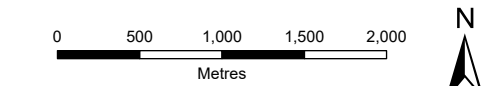


SCALE: See Scale Bar	VERSION: A01
SIZE: A3	DRAWN: RW
PROJECT: 0733745	CHECKED: CM
DATE: 13/03/2025	APPROVED: RO

**Bowsheil Solar Farm and BESS**  
**EIA Report**  
**Figure 13.2**  
**Index of Multiple Deprivation**



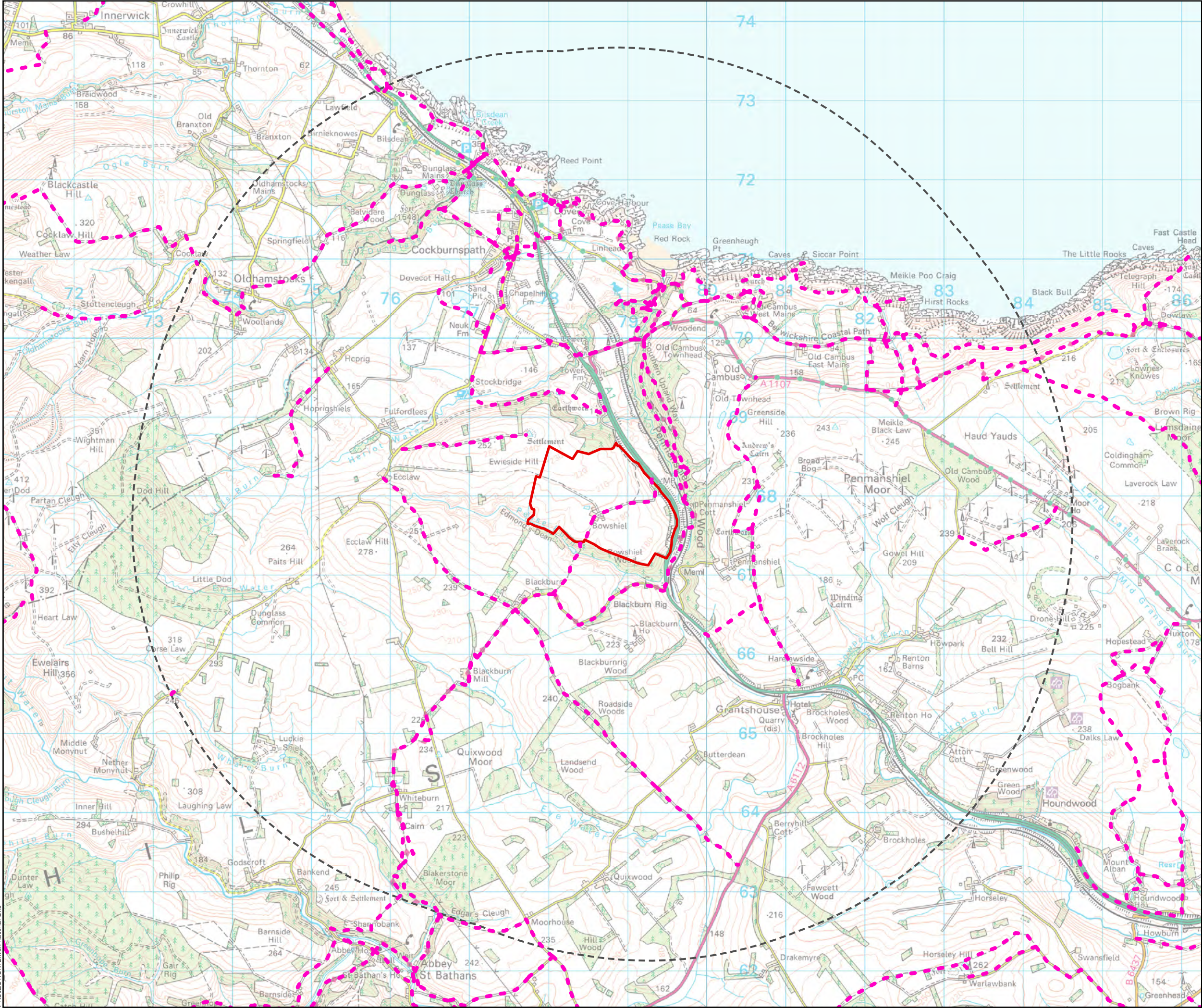
- Site Boundary
- 5 km Buffer of Site Boundary
- Land Capability for Agriculture Code
- 2
  - 3.1
  - 3.2
  - 4.1
  - 4.2
  - 5.1
  - 5.2
  - 5.3
  - 6.1
  - 999



SCALE: See Scale Bar	VERSION: A01
SIZE: A3	DRAWN: RW
PROJECT: 0733745	CHECKED: CM
DATE: 22/05/2025	APPROVED: RO

**Bowsheil Solar Farm and BESS**  
**EIA Report**  
**Figure 13.3**  
**Land Capability for Agriculture**





Site Boundary

5 km Buffer of Site Boundary

Core Path

05001,0001,5002,000

Metres

N

SCALE: See Scale Bar

VERSION: A01

SIZE: A3

DRAWN: RW

PROJECT: 0733745

CHECKED: CM

DATE: 11/03/2025

APPROVED: RO

Bowsheil Solar Farm and BESS

EIA Report

Figure 13.4

Core Path Network

ERM

voltalia

PROJECTION: British National Grid

Contains public sector information licensed under the Open Government Licence v3.0. Contains Scottish Government & Ordnance Survey data, Contains OS data © Crown copyright 0000848182 2025

Path: \\UKSPRDGISFS01\Data\Arcus\Projects\0733784 - Bowshiel\MAPS\0733784 - Bowshiel - Socio-Ec.aprx\0733784 - Bowshiel - SocioEc - Figure 13.4 - Core Path Network - A01